



Date: 14 December 2020

Reference: PCG NTM 196-2020
(HD 291/20)

Subject : NAVPHIL.INFORMATION

No. of Pages: 1

MESSAGE

NAVPHIL 162/20 – LUZON, W. COAST, MANILA BAY AND LUZON SEA – MARITIME EVENT

**PHILIPPINE NAVY (PN) IS CONDUCTING FLEET REVIEW WITH FLYBY ON
11 – 16 DECEMBER 2020 IN THE AREAS WITH THE FOLLOWING DETAILS:**

**A. AREA 1 IN LUZON SEA AT VICINITY 5.5 NAUTICAL MILES WEST OFF NAPO
POINT, MORONG, BATAAN:**

POINT A:	14° 37.208'N., 120° 13.236'E.
POINT B:	14° 27.979'N., 120° 17.376'E.
POINT C:	14° 26.912'N., 120° 12.314'E.
POINT D:	14° 36.133'N., 120° 08.124'E.


**B. AREA 2 IN MANILA BAY AT VICINITY 3.5 NAUTICAL MILES EAST OFF LUZON
POINT, LIMAY, BATAAN:**

POINT A:	14° 35.659'N., 120° 38.766'E.
POINT B:	14° 30.961'N., 120° 40.609'E.
POINT C:	14° 39.057'N., 120° 49.492'E.
POINT D:	14° 34.358'N., 120° 50.328'E.

**ALL SHIPS/WATERCRAFTS TRANSITING THE VICINITY OF THE ABOVE-
MENTIONED AREAS ARE ADVISED TO TAKE NOTE OF THE INFORMATION
AND TAKE NECESSARY PRECAUTIONARY MEASURES AT ALL TIMES.**



THIS CANCELS NAVIGATIONAL WARNING NAVPHIL 159/20.

CANCEL THIS NOTICE ON 17 DECEMBER 2020.


Commander ANTONIO G VALENZUELA, JR
Officer-in-Charge, Hydrography Branch

Please e-mail maritime.affairs@namria.gov.ph if any part of this message is not received

NAMRIA OFFICES:

 Lawton Avenue, Fort Bonifacio, 1634 Taguig City, PH ☎ (632) 8810-4831 to 41
 421 Barraca St., San Nicolas, 1010 Manila, PH ☎ (632) 8241-3494 to 98



ISO 9001:2015
CERTIFIED FOR MAPPING
AND GEOSPATIAL
INFORMATION MANAGEMENT



**INVESTORS
IN PEOPLE**

**Accredited
Until 2020**