



Republic of the Philippines
Department of Environment and Natural Resources
NATIONAL MAPPING AND RESOURCE INFORMATION AUTHORITY



Date:	02 APRIL 2025	Reference:	118/25
Subject:	NAVPHIL.INFORMATION	No. of Pages:	1


MESSAGE

NAVPHIL 072/25





CANCEL NAVPHIL 060/25 AND THIS MSG.

Please e-mail maritime.affairs@namria.gov.ph if any part of this message is not received

ALL SHIPS/WATERCRAFTS TRANSITING THE VICINITY OF THE ABOVE-MENTIONED AREA ARE ADVISED TO TAKE NOTE OF THE INFORMATION AND TAKE NECESSARY PRECAUTIONARY MEASURES AT ALL TIMES.



TEODORO D PASAHOL
CAPTAIN NAMRIA
OIC-Assistant Director for Operations
Hydrography Branch

NAMRIA OFFICES:

 Lawton Avenue, Fort Bonifacio, 1634 Taguig City, PH  (632) 8810-4831 to 41
 421 Barraca St., San Nicolas, 1010 Manila, PH  (632) 8241-3494 to 98

 namria.gov.ph

 css.gismb@namria.gov.ph

 [@namriagovph](https://twitter.com/namriagovph)

 [@NAMRIAgovPH](https://facebook.com/NAMRIAgovPH)

 [NAMRIAgovph](https://youtube.com/NAMRIAgovph)



ISO 9001:2015
CERTIFIED FOR MAPPING
AND GEOSPATIAL
INFORMATION MANAGEMENT

INVESTORS IN PEOPLE™
We invest in people Gold